


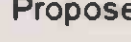






 Reservoir Site	 Proposed Transmission Alignment	 SVR at 764 feet
 Dam Location	 Proposed Tower Locations	
 Tunnel Alignments	 SunRise Powerlink	
 Existing Roads	 Existing Substations	
 Proposed Roads	 Existing Transmission Alignments	

\* Aerial Imagery acquired in October 2014

